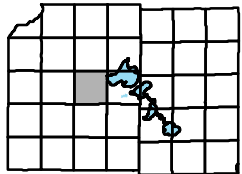
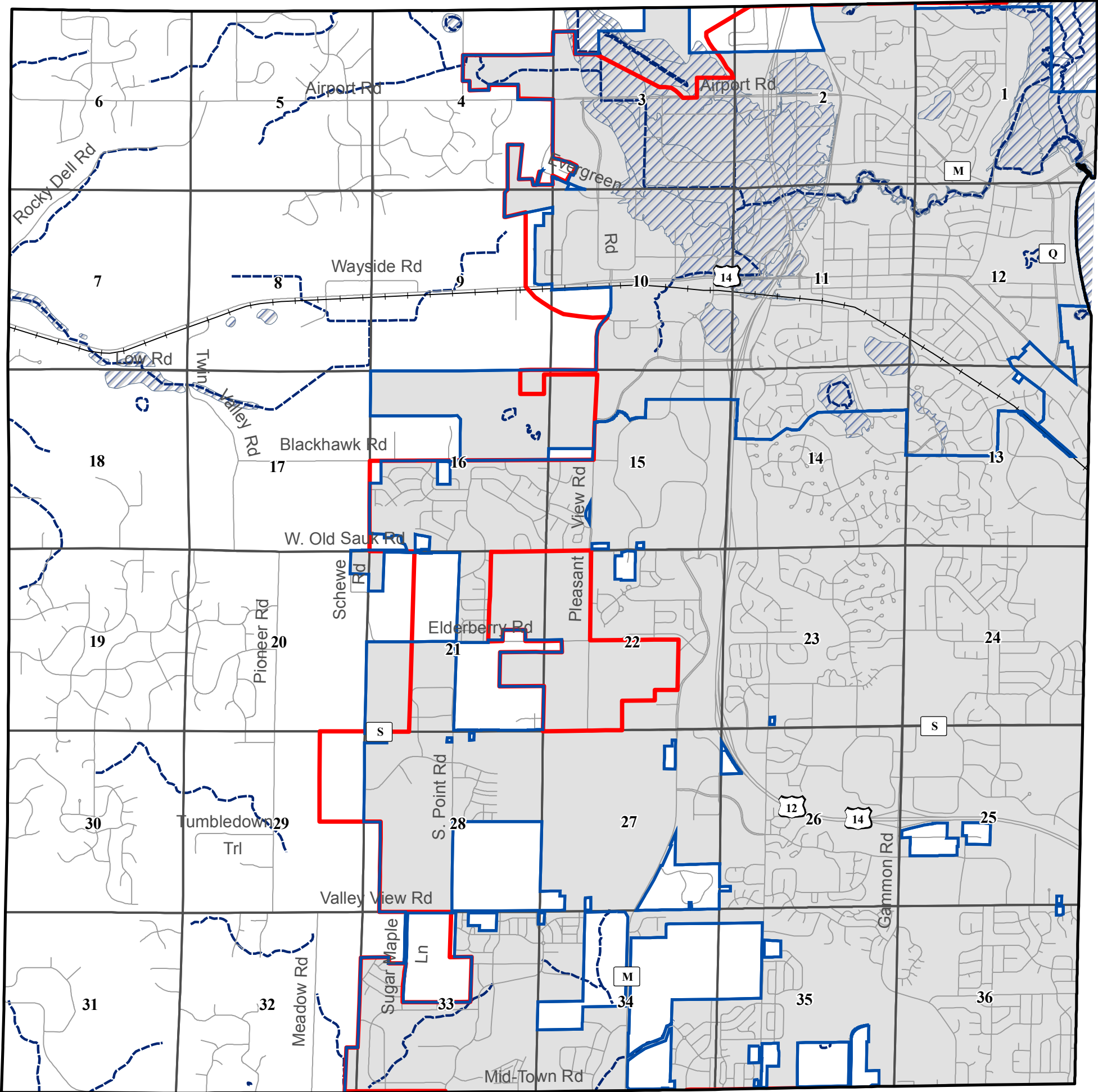







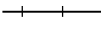
# Town of Middleton



## Map 19: Floodplains

**DRAFT**



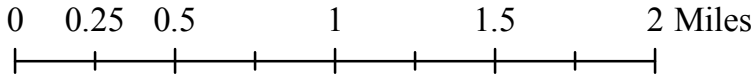
-  Drainage Waterways
-  100 Year Floodplain (FEMA)
-  Cross Plains Village Boundary
-  Central Urban Service Area
-  Section Boundary
-  Railroad

*The National Flood Insurance Program maps are maintained and updated by The Federal Insurance and Mitigation Administration's Hazard Mapping Division.*

*Floodplains do not represent only those areas that will flood, rather they are meant to locate potential areas that are susceptible to flooding. For a detailed analysis of floodplains contact the FEMA Hazard Mapping Division at 1-877-FEMA-MAP*

*For interpretation or regulation of floodplains contact the Dane County Zoning Administrators office at 266-9083*

May, 2007



Source Info:  
 100 YR Floodplain (FEMA): 2003, (FEMA).  
 Central Urban Service Area: 05/2007, (DCPD)  
 City or Village Boundary: 01/2007 (DCPD)  
 Road Network: 2006, (DCLIO).

This map was prepared through the Dane County Department of Planning and Development in conjunction with the Dane County Land & Water Resources Department, Dane County Land Information Office and the Dane County Community Analysis & Planning Division.