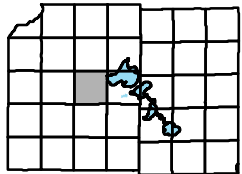
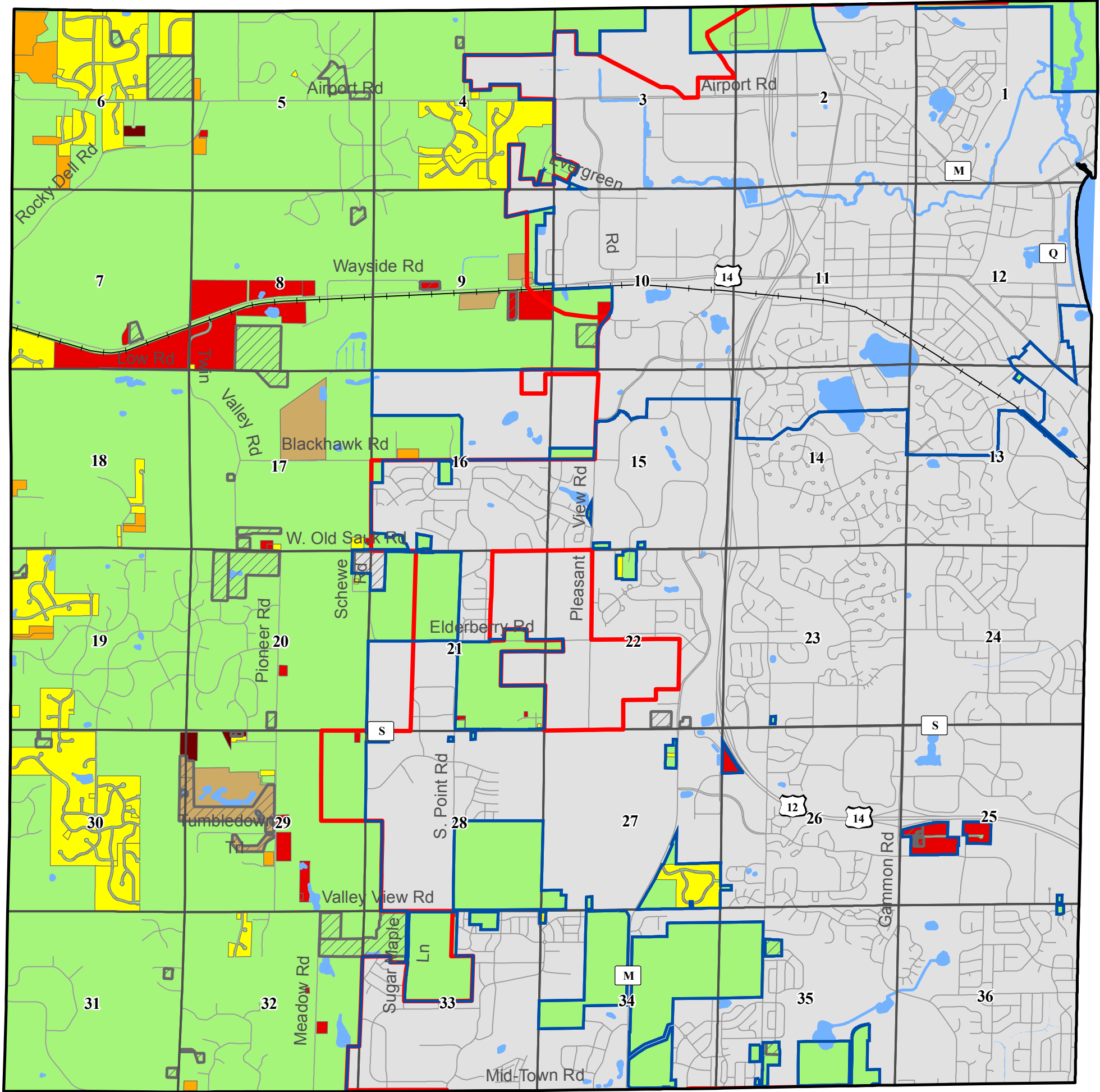













Town of Middleton



Map 25: Zoning

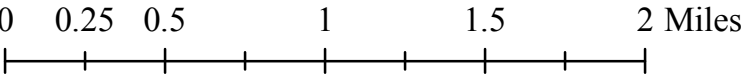
DRAFT



-  Conditional Use Permit
-  A-1, A-2, A-2(1), A-2(2), A-2(4), A-2(8), A-3, A-B
-  B-1
-  C-1, C-2, LC-1
-  CO-1, EXP-1, H-D, M-1, RE-1
-  R-1, R-1A, R-2, R-3, R-3A, R-4
-  RH-1, RH-2, RH-3, RH-4
-  City or Village Boundary
-  Central Urban Service Area
-  Section Boundary
-  Railroad

For details regarding zoning classifications contact the Dane County Zoning Division at 266-4266 or 266-9083.

May, 2007



Source Info:
 Central Urban Service Area: 05/2007 (DCCAPD)
 City or Village Boundary: 01/2007 (DCPD)
 Zoning: 10/2006 (DCPD)

This map was prepared through the Dane County Department of Planning and Development in conjunction with the Dane County Land & Water Resources Department, Dane County Land Information Office and the Dane County Community Analysis & Planning Division.