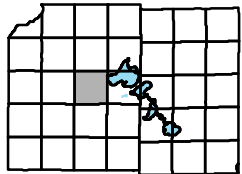
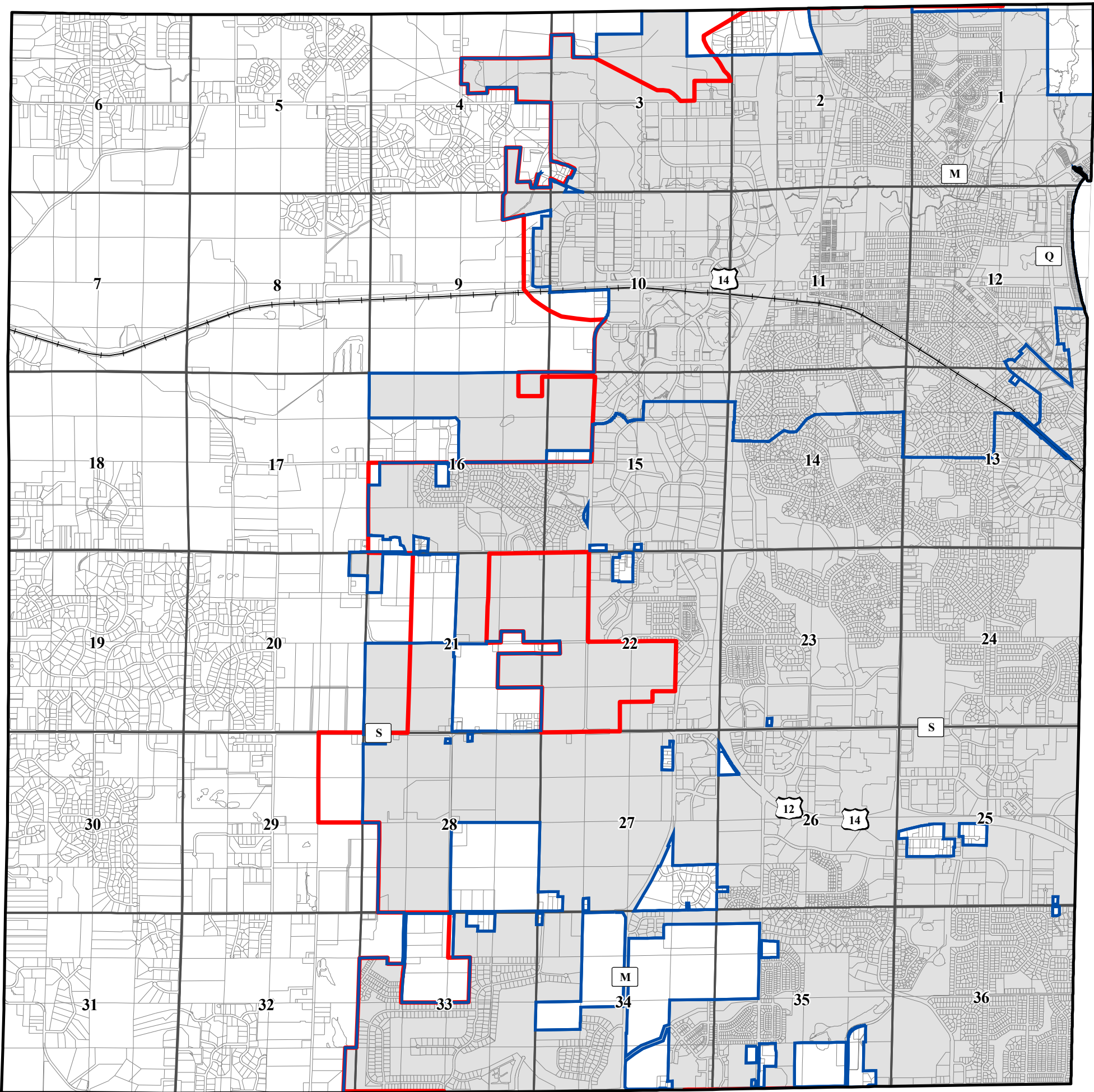


# Town of Middleton



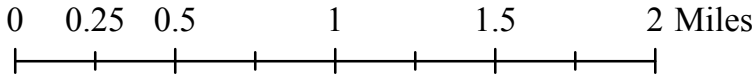
## Map 26: Parcel Boundaries

**DRAFT**



- Parcel Boundaries
- City or Village Boundary
- Central Urban Service Area
- Section Boundary
- Railroad

May, 2007



Source Info:  
Central Urban Service Area: 05/2007 (DCCAPD)  
City or Village Boundary: 01/2007 (DCPD)  
Parcel Boundaries: 04/2007 (DCPD)

This map was prepared through the Dane County Department of Planning and Development in conjunction with the Dane County Land & Water Resources Department, Dane County Land Information Office and the Dane County Community Analysis & Planning Division.